

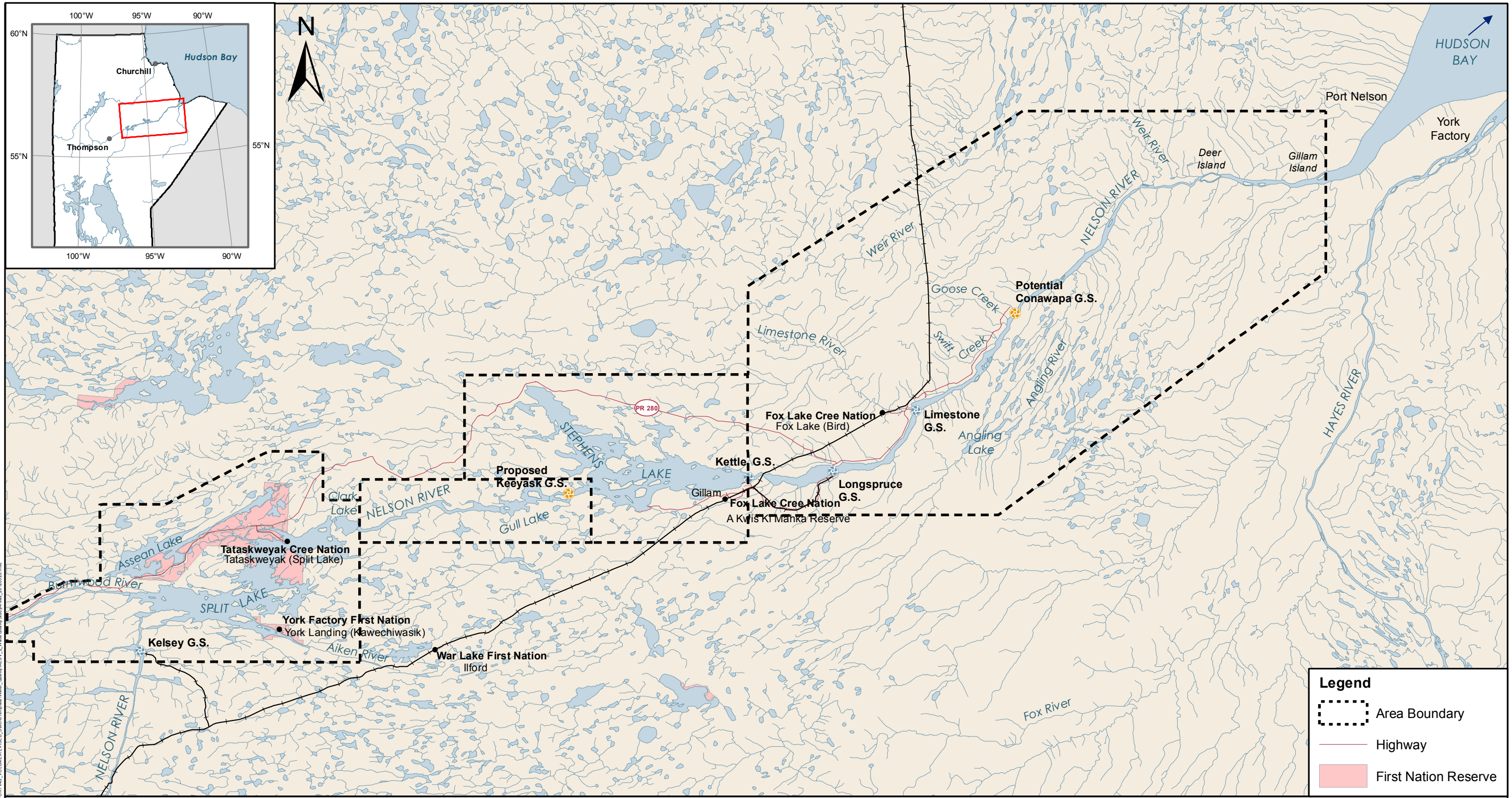


# Keeyask Generation Project Environmental Impact Statement

## Supporting Volume Aquatic Environment



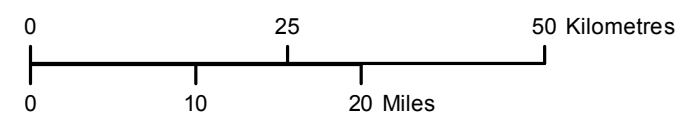
June 2012



File Location: G:\EE\Keeyask\Public\MXD\SU\REPORTING\_VOLUMEREVISED\_SRD\Templates\Water\_Quality\WQSV\_2\_WaterQualityStudyArea\_20100820.mxd

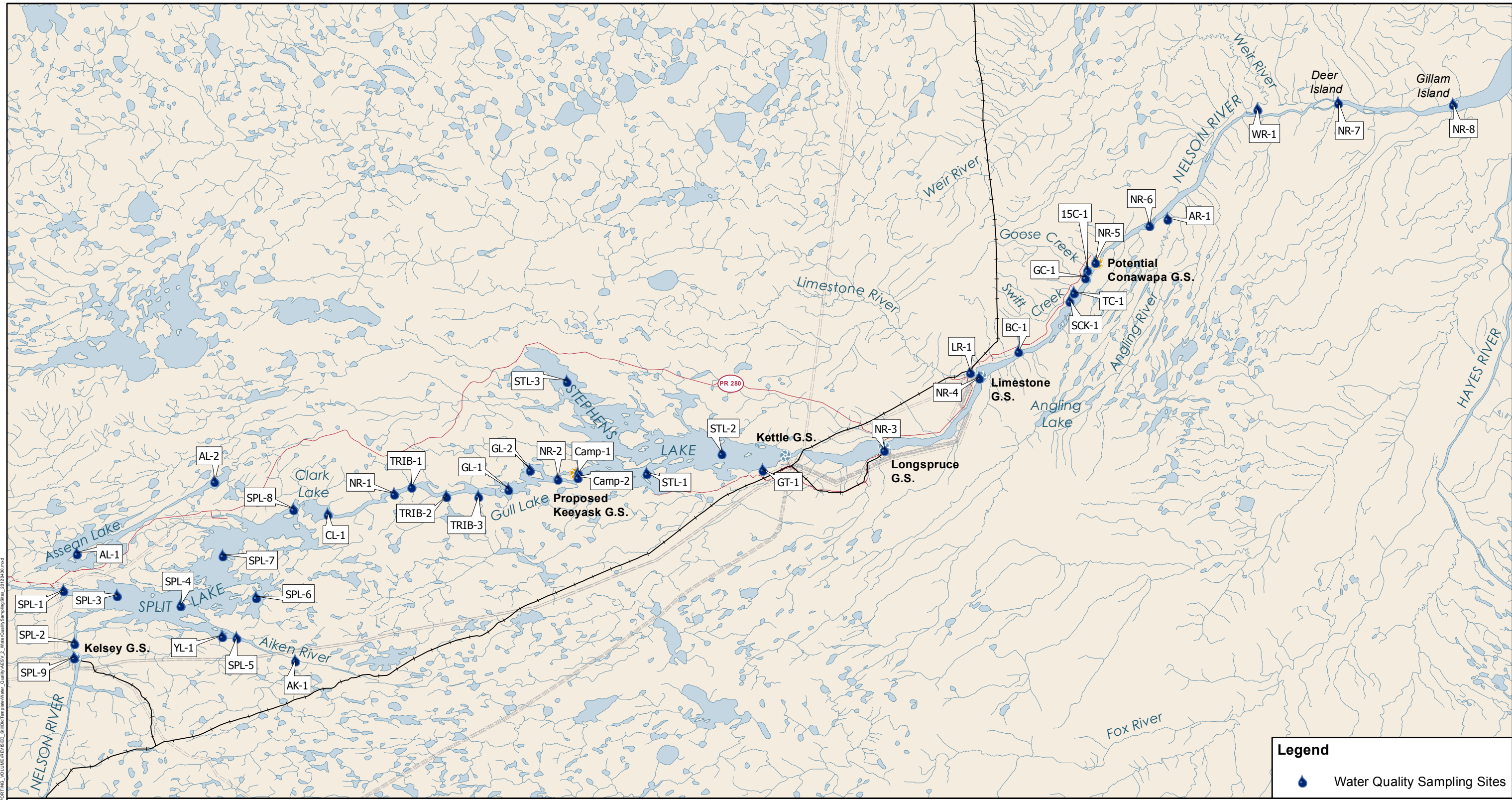
**Legend**

- Area Boundary
- Highway
- First Nation Reserve




Projection: UTM Zone 15, NAD 83  
Data Source: NTS base 1:500 000

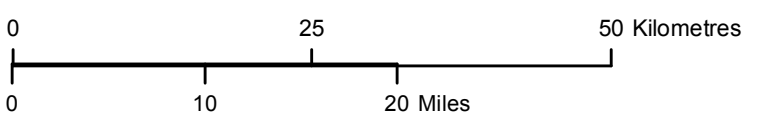
## Water Quality Study Area



**Legend**

 Water Quality Sampling Sites

File Location: G:\EEB\Keeyask\Subst\_Maps\SUPPORTING\_VOLUME\REVISED\_SROD\Templates\Water\_Quality\WQSV\_2\_WaterQualitySamplingSites\_20120620.mxd



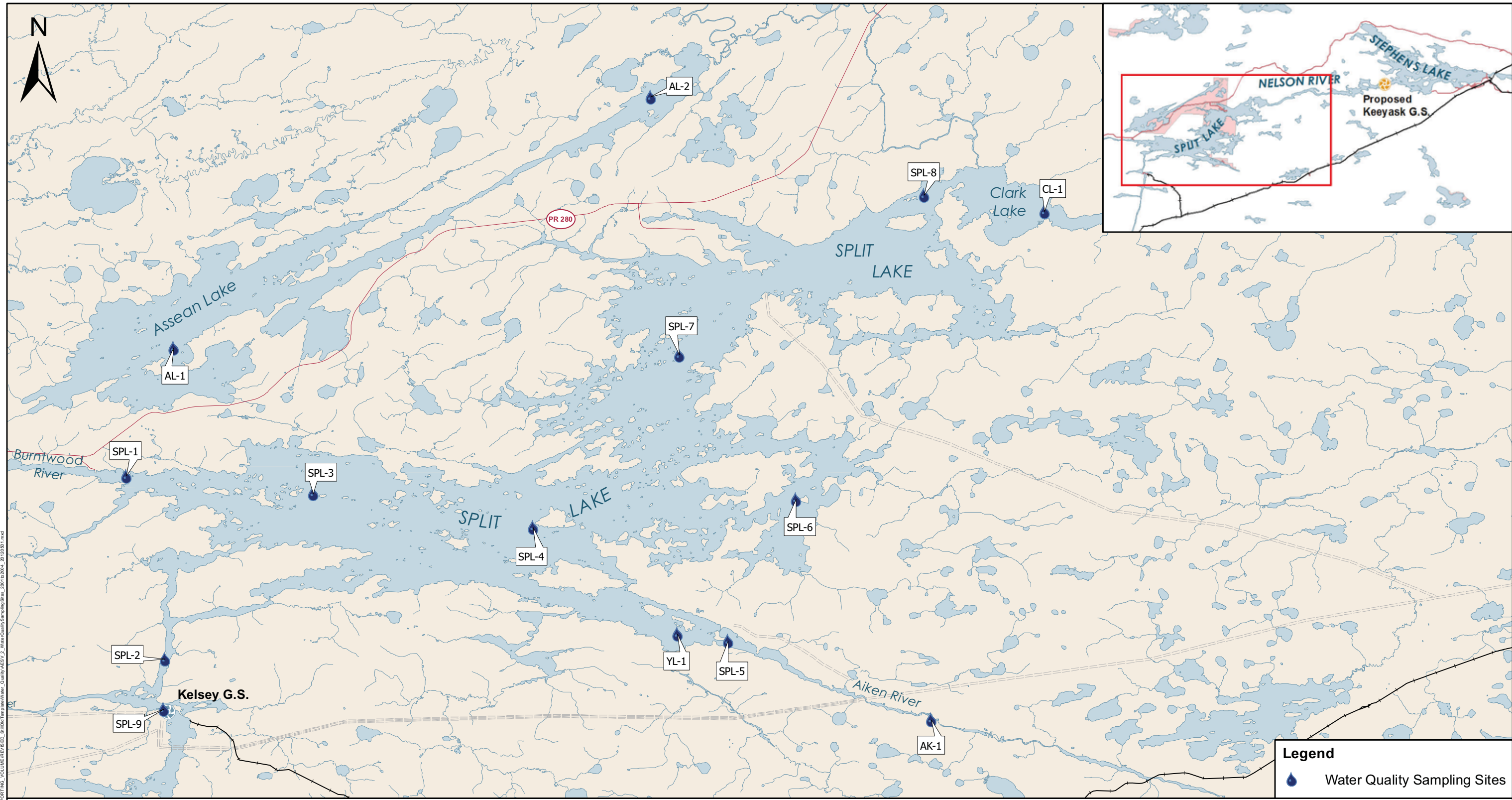
Projection: UTM Zone 15, NAD 83  
Data Source: NTS base 1:500 000

# Water Quality Sampling Sites

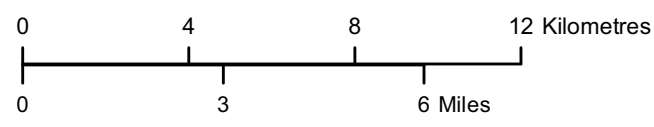


**Selected Historical Water Quality Monitoring Sites in Northern Manitoba**





File Location: G:\EEB\Keeyask\Substn\_Maps\SUPPORTING\_VOLUMES\REVISED\_SROD\TempleLake\Water\_Quality\WQSV\_2\_WaterQuality\Sampling Sites\_2001 to 2004\_X120101.mxd



Projection: UTM Zone 15, NAD 83  
Data Source: NTS base 1:50 000

## Water Quality Sampling Sites 2001-2004

Split Lake Area