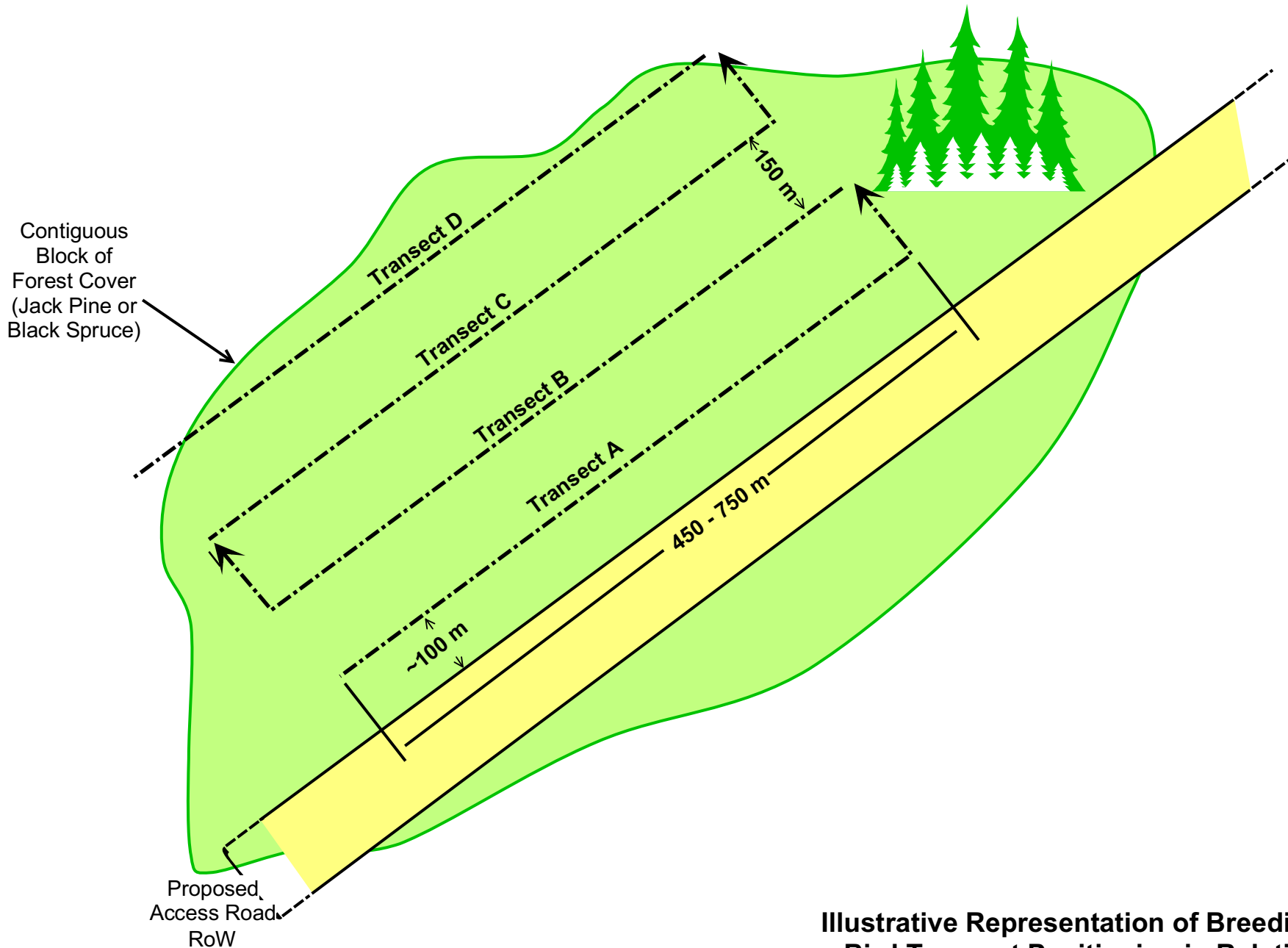


**Lake Reconnaissance Areas and Breeding Bird Survey Transect Locations, 2004 & 2005**



**Figure B3-2**



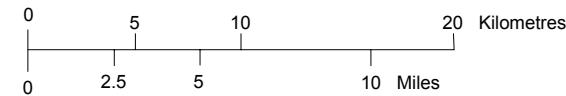
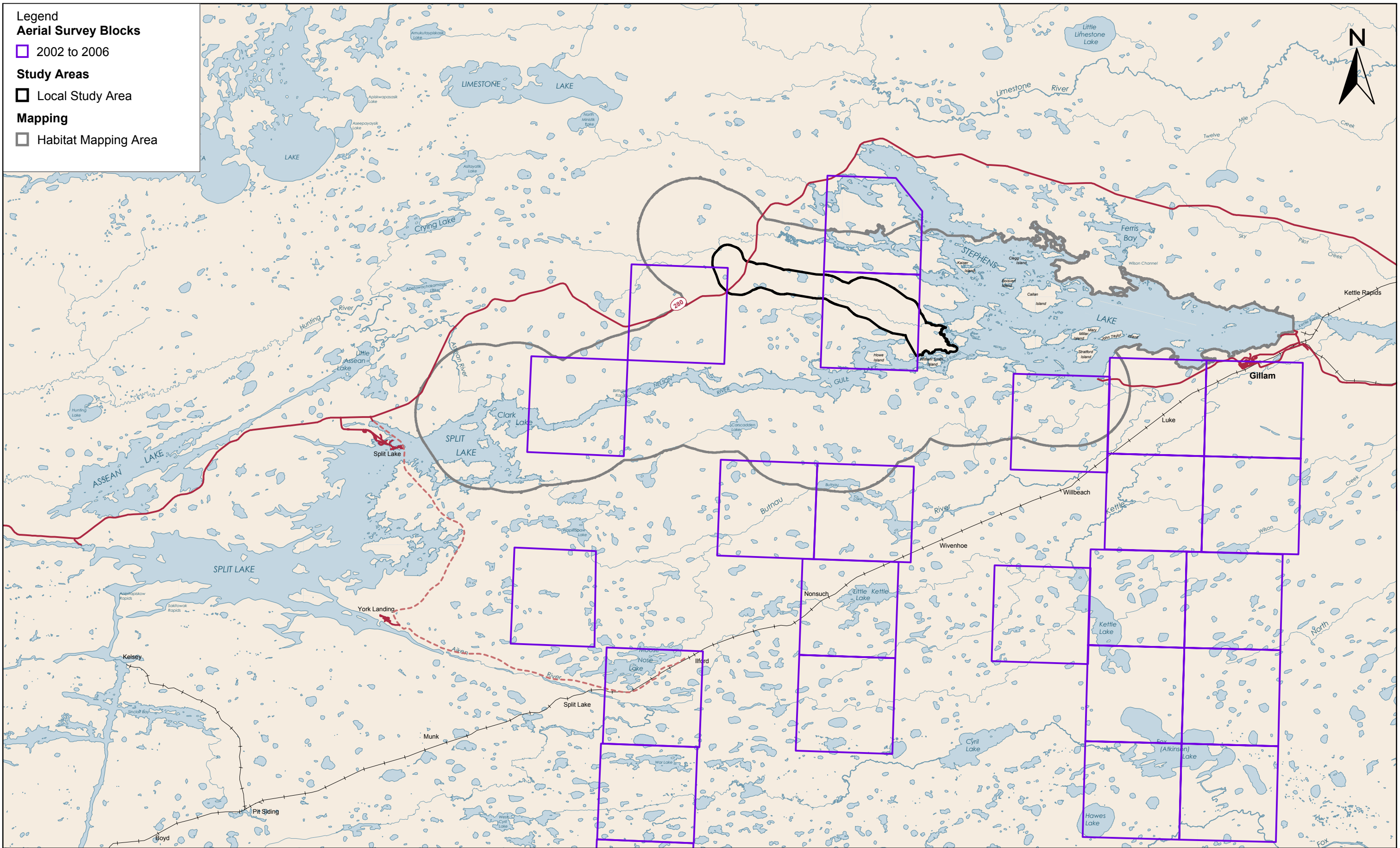
Contiguous Block of Forest Cover (Jack Pine or Black Spruce)

Proposed Access Road RoW

**Illustrative Representation of Breeding Bird Transect Positioning in Relation to Access Road Right-of-Way**

Figure B4-2

- Legend**
- Aerial Survey Blocks**
  - 2002 to 2006
  - Study Areas**
  - Local Study Area
  - Mapping**
  - Habitat Mapping Area



Projection: UTM NAD 83, Zone 15  
 Data Sources: Sample locations- WRCS Ltd.; Study Areas, Nelson River and Highway 280 - ECOSTEM Ltd.  
 Created by: ECOSTEM Ltd.  
 Date Created: July 22, 2009

## Aerial Survey Blocks for Moose and Caribou

**Legend**

**Furbearer Aerial Surveys**

- Muskrat Push-Up
- Beaver Lodge
- Both

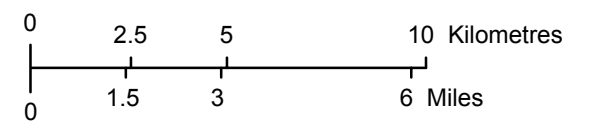
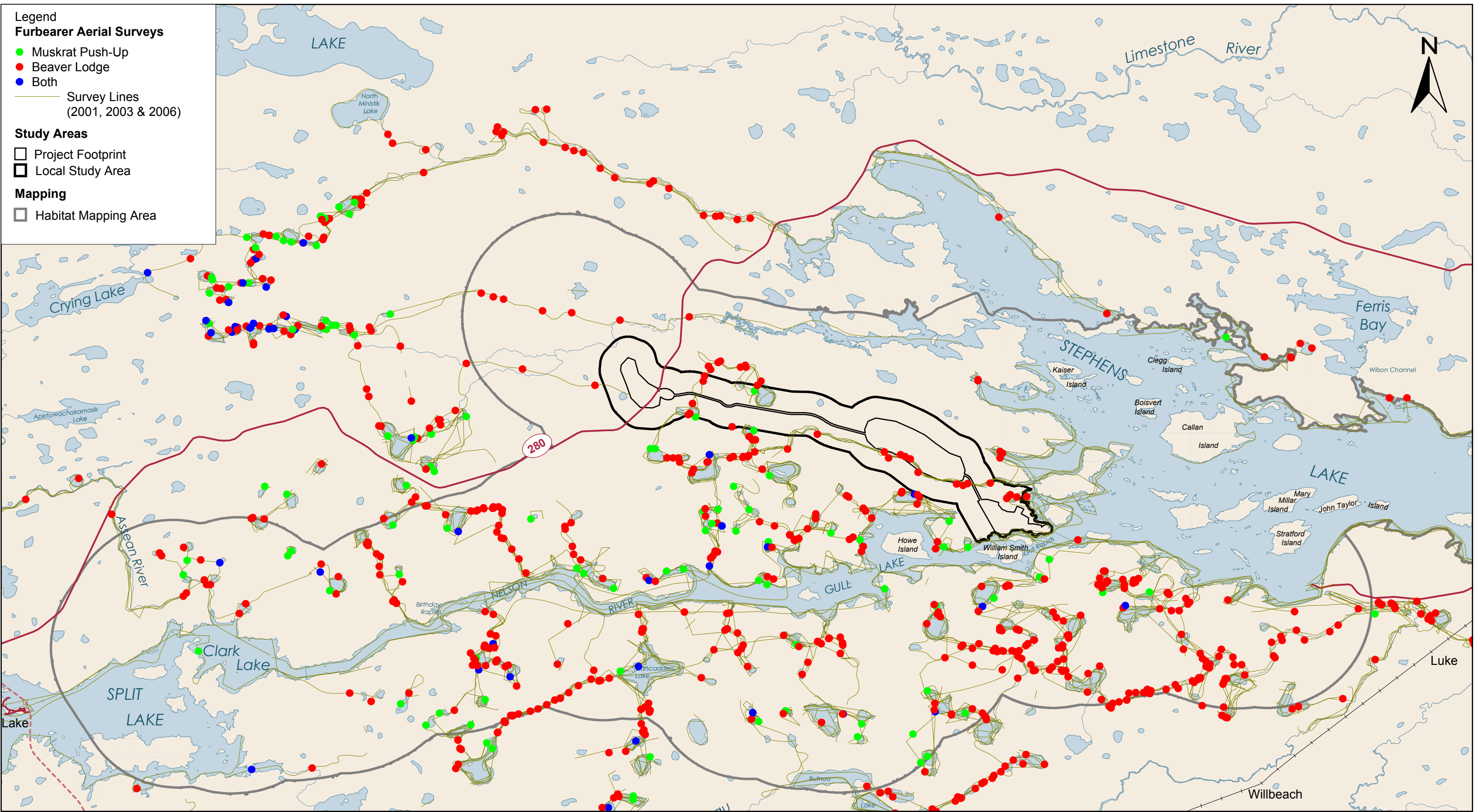
— Survey Lines  
(2001, 2003 & 2006)

**Study Areas**

- Project Footprint
- Local Study Area

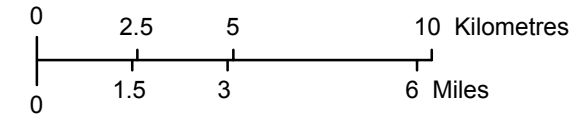
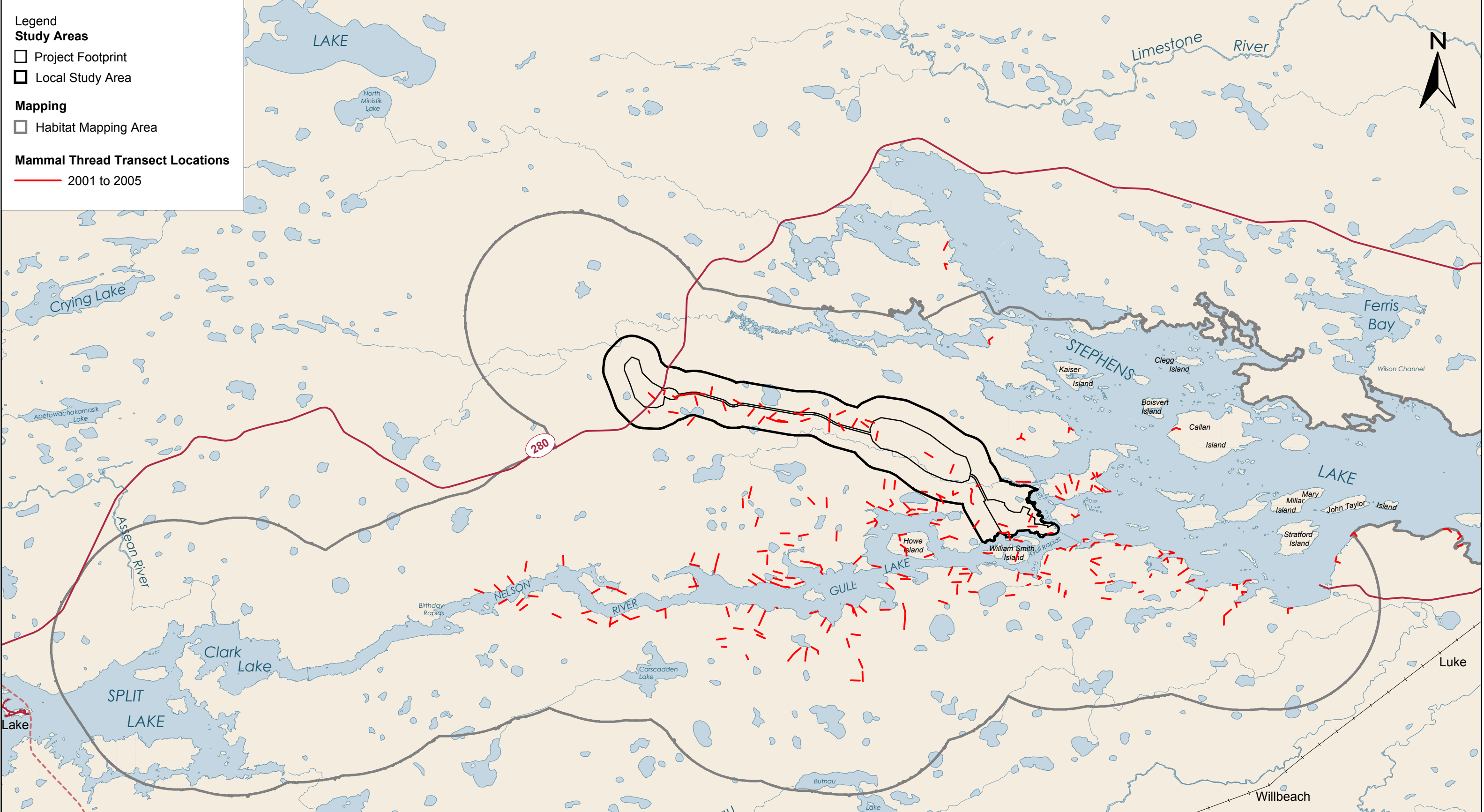
**Mapping**

- Habitat Mapping Area



Projection: UTM NAD 83, Zone 15  
 Data Sources: Sample locations- WRCS Ltd.; Study Areas,  
 Nelson River and Highway 280 - ECOSTEM Ltd.  
 Created by: ECOSTEM Ltd.  
 Date Created: July 15, 2009

## Aquatic Furbearer Aerial Surveys Including Beaver Lodge and Muskrat Push-Up Locations



Projection: UTM NAD 83, Zone 15  
 Data Sources: Sample locations- WRCS Ltd.; Study Areas, Nelson River and Highway 280 - ECOSTEM Ltd.  
 Created by: ECOSTEM Ltd.  
 Date Created: July 15, 2009

## Ground Tracking Sign Survey Locations in the Local Study Area and Habitat Mapping Area