






 Initial Flooded Area (159 m)
  Boat Launch (Barge Landing)

 Infrastructure
  Portage Route

 Proposed Access Road
  Boat Launch Access Trail

 Access Road
  Potential Barge Landing Location

PD - 7